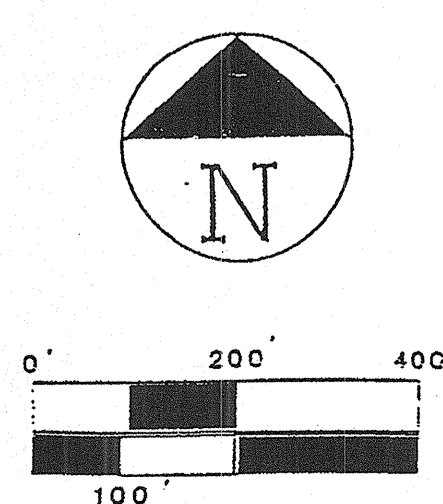




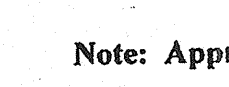


**JURISDICTIONAL DELINEATION
PLACER 1600 PROPERTY**

SHEET 1



- LEGEND:**
-  - VERNAL POOLS (16.19 Acres)
 -  - WET SWALES (1.22 Acres)
 -  - CHANNELS (2.65 Acres)
 -  1 - 7B - DATA POINTS
 -  - STUDY AREA BOUNDARY

Note: Approximate average widths shown for wet swales and channels

Prepared By: Gibson & Skordal
2277 Fair Oaks Blvd., Suite 305
Sacramento, California 95825
January 1999

Base Map: Aerial Photography
Flown April 1995

Revised March 1999